

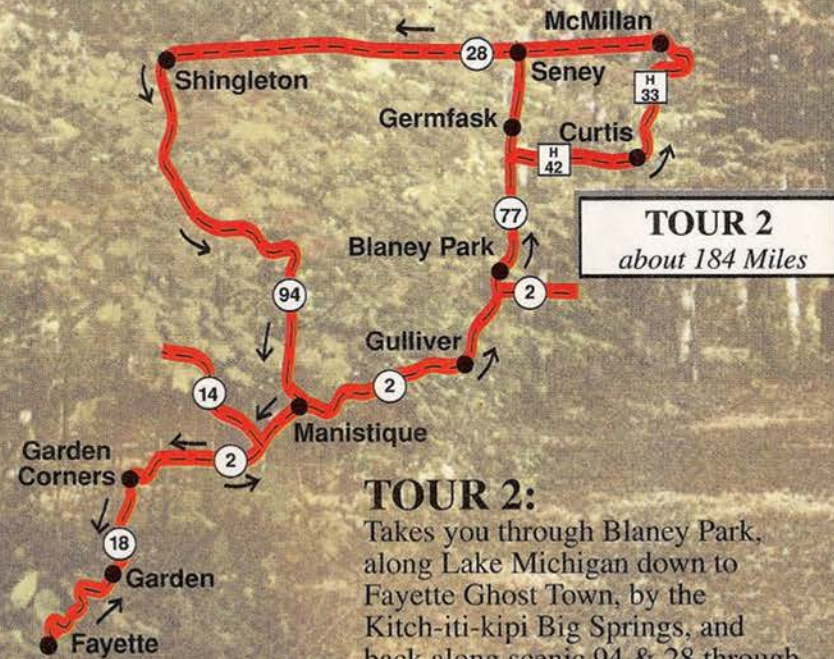
COLOR TOUR MAPS

Peak fall color is from mid-September through early October



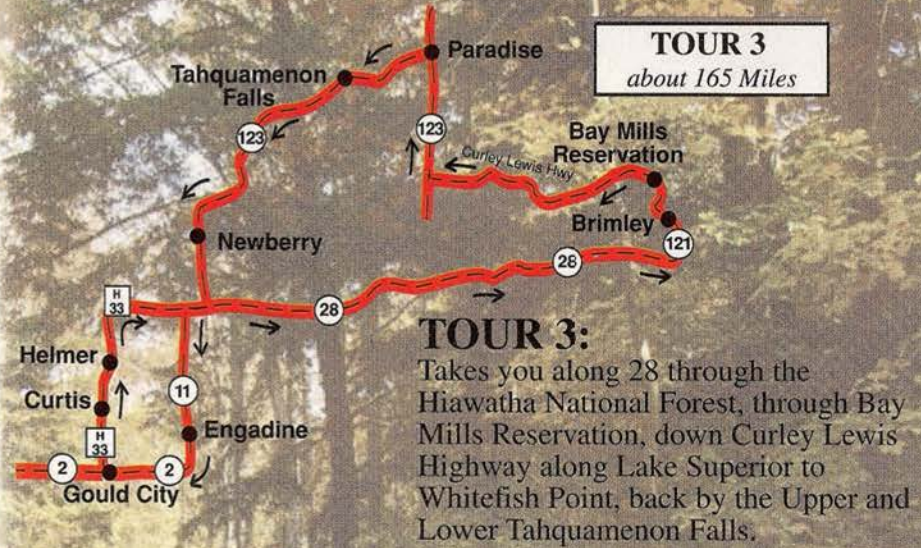
TOUR 1:

Takes you along the eastern side of the Manistique Lakes, through the beautiful forest area North of Newberry, and along Lake Superior's Pictured Rocks National Lakeshore.



TOUR 2:

Takes you through Blaney Park, along Lake Michigan down to Fayette Ghost Town, by the Kitch-iti-kipi Big Springs, and back along scenic 94 & 28 through the Seney National Wildlife Refuge area.

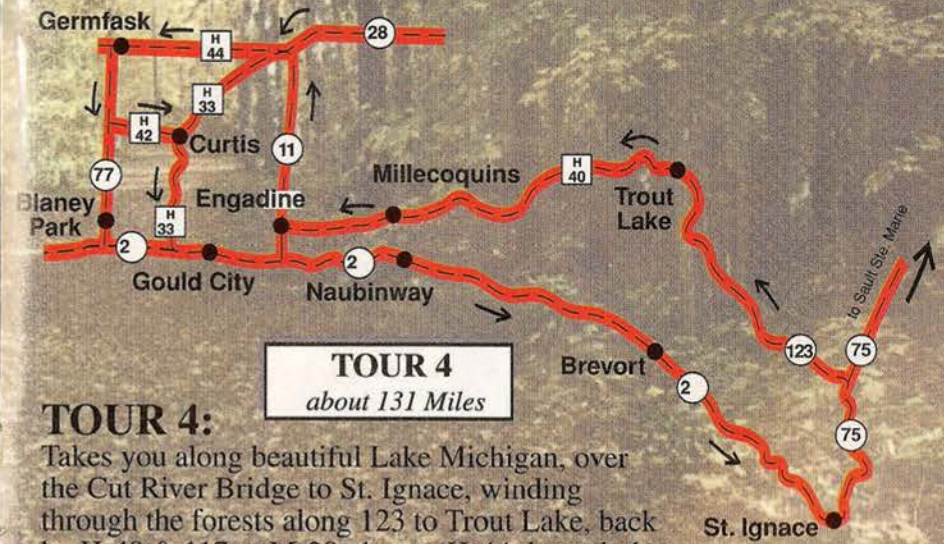


TOUR 3

about 165 Miles

TOUR 3:

Takes you along 28 through the Hiawatha National Forest, through Bay Mills Reservation, down Curley Lewis Highway along Lake Superior to Whitefish Point, back by the Upper and Lower Tahquamenon Falls.



TOUR 4

about 131 Miles

TOUR 4:

Takes you along beautiful Lake Michigan, over the Cut River Bridge to St. Ignace, winding through the forests along 123 to Trout Lake, back by H-40 & 117 to M-28, then to H-44 through the 10 curves winding along the Manistique River to Germfask, then south on M-77 to H-42 east back to Curtis.